

FORM SE
FORM FOR SUBMISSION OF PAPER FORMAT EXHIBITS
BY ELECTRONIC FILERS

BEST AVAILABLE COPY

New Century Mortgage Securities LLC
Exact Name of Registrant as Specified in Charter

0001331197
Registrant CIK Number

Form 8-K, July 11, 2005 Series 2005-3


333-119243-03

NEW CENTURY Home EQUITY
LOAN TRUST 2005-3


Name of Person Filing the Document
(If Other than the Registrant)



05060703



BEST AVAILABLE COPY




7/12

SIGNATURE

Pursuant to the requirements of the Securities Exchange Act of 1934, the registrant has duly caused this report to be signed on its behalf by the undersigned hereunto duly authorized.

Dated: July 11, 2005

NEW CENTURY MORTGAGE SECURITIES
LLC

By:  _____

Name: KEVIN CLOYD

Title: EXECUTIVE VICE PRESIDENT

IN ACCORDANCE WITH RULE 202 OF REGULATION S-T, THIS EXHIBIT IS BEING FILED IN PAPER PURSUANT TO A CONTINUING HARDSHIP EXEMPTION.

EXHIBIT INDEX

<u>Exhibit No.</u>	<u>Description</u>	<u>Format</u>
4.1	Mortgage Loan Schedule	P*

* The Mortgage Loan Schedule have been filed on paper pursuant to a continuing hardship exemption from certain electronic requirements.

BEST AVAILABLE COPY

Table with columns: COUNTY, CITY, ZONING, PERMITTED USES, DISTRICT, PLANNING BOARD, DATE OF MEETING, DATE OF ACTION, COUNCIL ACTION, COMMENTS, DATE OF REVIEW, REVIEWER, COUNTY, CITY, ZONING, PERMITTED USES, DISTRICT, PLANNING BOARD, DATE OF MEETING, DATE OF ACTION, COUNCIL ACTION, COMMENTS, DATE OF REVIEW, REVIEWER.

C		B		A		G		F		E		D		C		B		A		G		F		E		D		C		B		A	
C		B		A		G		F		E		D		C		B		A		G		F		E		D		C		B		A	
C		B		A		G		F		E		D		C		B		A		G		F		E		D		C		B		A	
1	2	3	4	5	6	7	8	9	10	11	12	13	14	15	16	17	18	19	20	21	22	23	24	25	26	27	28	29	30	31	32		
1	2	3	4	5	6	7	8	9	10	11	12	13	14	15	16	17	18	19	20	21	22	23	24	25	26	27	28	29	30	31	32		
1	2	3	4	5	6	7	8	9	10	11	12	13	14	15	16	17	18	19	20	21	22	23	24	25	26	27	28	29	30	31	32		

County	City	Address	Parcel #	Area	Volume	Date	County	City	Address	Parcel #	Area	Volume	Date	County	City	Address	Parcel #	Area	Volume	Date	County	City	Address	Parcel #	Area	Volume	Date							
CAL	LA	2100 N. GARDNER ST.	4400000000	1.0	4400000000	1/1	CAL	LA	2100 N. GARDNER ST.	4400000000	1.0	4400000000	1/1	CAL	LA	2100 N. GARDNER ST.	4400000000	1.0	4400000000	1/1	CAL	LA	2100 N. GARDNER ST.	4400000000	1.0	4400000000	1/1							
CAL	LA	2100 N. GARDNER ST.	4400000000	1.0	4400000000	1/1	CAL	LA	2100 N. GARDNER ST.	4400000000	1.0	4400000000	1/1	CAL	LA	2100 N. GARDNER ST.	4400000000	1.0	4400000000	1/1	CAL	LA	2100 N. GARDNER ST.	4400000000	1.0	4400000000	1/1	CAL	LA	2100 N. GARDNER ST.	4400000000	1.0	4400000000	1/1
CAL	LA	2100 N. GARDNER ST.	4400000000	1.0	4400000000	1/1	CAL	LA	2100 N. GARDNER ST.	4400000000	1.0	4400000000	1/1	CAL	LA	2100 N. GARDNER ST.	4400000000	1.0	4400000000	1/1	CAL	LA	2100 N. GARDNER ST.	4400000000	1.0	4400000000	1/1	CAL	LA	2100 N. GARDNER ST.	4400000000	1.0	4400000000	1/1
CAL	LA	2100 N. GARDNER ST.	4400000000	1.0	4400000000	1/1	CAL	LA	2100 N. GARDNER ST.	4400000000	1.0	4400000000	1/1	CAL	LA	2100 N. GARDNER ST.	4400000000	1.0	4400000000	1/1	CAL	LA	2100 N. GARDNER ST.	4400000000	1.0	4400000000	1/1	CAL	LA	2100 N. GARDNER ST.	4400000000	1.0	4400000000	1/1
CAL	LA	2100 N. GARDNER ST.	4400000000	1.0	4400000000	1/1	CAL	LA	2100 N. GARDNER ST.	4400000000	1.0	4400000000	1/1	CAL	LA	2100 N. GARDNER ST.	4400000000	1.0	4400000000	1/1	CAL	LA	2100 N. GARDNER ST.	4400000000	1.0	4400000000	1/1	CAL	LA	2100 N. GARDNER ST.	4400000000	1.0	4400000000	1/1

Agency	Agency No	Agency City	Agency State	Agency Zip	Agency FTE	Agency Salary	Agency Health	Agency Pension	Agency Other	Agency Total	Agency Agency	Agency State	Agency Zip	Agency FTE	Agency Salary	Agency Health	Agency Pension	Agency Other	Agency Total	Agency Agency	Agency State	Agency Zip
AZ	10000	ALBUQUERQUE	AZ	85701	1000	23500000	1500000	1500000	1500000	43500000	ALBUQUERQUE	AZ	85701	1000	23500000	1500000	1500000	1500000	43500000	ALBUQUERQUE	AZ	85701
AZ	10001	ALBUQUERQUE	AZ	85702	1000	23500000	1500000	1500000	1500000	43500000	ALBUQUERQUE	AZ	85702	1000	23500000	1500000	1500000	1500000	43500000	ALBUQUERQUE	AZ	85702
AZ	10002	ALBUQUERQUE	AZ	85703	1000	23500000	1500000	1500000	1500000	43500000	ALBUQUERQUE	AZ	85703	1000	23500000	1500000	1500000	1500000	43500000	ALBUQUERQUE	AZ	85703
AZ	10003	ALBUQUERQUE	AZ	85704	1000	23500000	1500000	1500000	1500000	43500000	ALBUQUERQUE	AZ	85704	1000	23500000	1500000	1500000	1500000	43500000	ALBUQUERQUE	AZ	85704
AZ	10004	ALBUQUERQUE	AZ	85705	1000	23500000	1500000	1500000	1500000	43500000	ALBUQUERQUE	AZ	85705	1000	23500000	1500000	1500000	1500000	43500000	ALBUQUERQUE	AZ	85705
AZ	10005	ALBUQUERQUE	AZ	85706	1000	23500000	1500000	1500000	1500000	43500000	ALBUQUERQUE	AZ	85706	1000	23500000	1500000	1500000	1500000	43500000	ALBUQUERQUE	AZ	85706
AZ	10006	ALBUQUERQUE	AZ	85707	1000	23500000	1500000	1500000	1500000	43500000	ALBUQUERQUE	AZ	85707	1000	23500000	1500000	1500000	1500000	43500000	ALBUQUERQUE	AZ	85707
AZ	10007	ALBUQUERQUE	AZ	85708	1000	23500000	1500000	1500000	1500000	43500000	ALBUQUERQUE	AZ	85708	1000	23500000	1500000	1500000	1500000	43500000	ALBUQUERQUE	AZ	85708
AZ	10008	ALBUQUERQUE	AZ	85709	1000	23500000	1500000	1500000	1500000	43500000	ALBUQUERQUE	AZ	85709	1000	23500000	1500000	1500000	1500000	43500000	ALBUQUERQUE	AZ	85709
AZ	10009	ALBUQUERQUE	AZ	85710	1000	23500000	1500000	1500000	1500000	43500000	ALBUQUERQUE	AZ	85710	1000	23500000	1500000	1500000	1500000	43500000	ALBUQUERQUE	AZ	85710

Agency	City	State	Year	Project	Amount	FY	Category	Comments
ALABAMA	ALABAMA	AL	1978	ALABAMA	100.00	1	00	ALABAMA
ALABAMA	ALABAMA	AL	1979	ALABAMA	100.00	1	00	ALABAMA
ALABAMA	ALABAMA	AL	1980	ALABAMA	100.00	1	00	ALABAMA
ALABAMA	ALABAMA	AL	1981	ALABAMA	100.00	1	00	ALABAMA
ALABAMA	ALABAMA	AL	1982	ALABAMA	100.00	1	00	ALABAMA
ALABAMA	ALABAMA	AL	1983	ALABAMA	100.00	1	00	ALABAMA
ALABAMA	ALABAMA	AL	1984	ALABAMA	100.00	1	00	ALABAMA
ALABAMA	ALABAMA	AL	1985	ALABAMA	100.00	1	00	ALABAMA
ALABAMA	ALABAMA	AL	1986	ALABAMA	100.00	1	00	ALABAMA
ALABAMA	ALABAMA	AL	1987	ALABAMA	100.00	1	00	ALABAMA
ALABAMA	ALABAMA	AL	1988	ALABAMA	100.00	1	00	ALABAMA
ALABAMA	ALABAMA	AL	1989	ALABAMA	100.00	1	00	ALABAMA
ALABAMA	ALABAMA	AL	1990	ALABAMA	100.00	1	00	ALABAMA
ALABAMA	ALABAMA	AL	1991	ALABAMA	100.00	1	00	ALABAMA
ALABAMA	ALABAMA	AL	1992	ALABAMA	100.00	1	00	ALABAMA
ALABAMA	ALABAMA	AL	1993	ALABAMA	100.00	1	00	ALABAMA
ALABAMA	ALABAMA	AL	1994	ALABAMA	100.00	1	00	ALABAMA
ALABAMA	ALABAMA	AL	1995	ALABAMA	100.00	1	00	ALABAMA
ALABAMA	ALABAMA	AL	1996	ALABAMA	100.00	1	00	ALABAMA
ALABAMA	ALABAMA	AL	1997	ALABAMA	100.00	1	00	ALABAMA
ALABAMA	ALABAMA	AL	1998	ALABAMA	100.00	1	00	ALABAMA
ALABAMA	ALABAMA	AL	1999	ALABAMA	100.00	1	00	ALABAMA
ALABAMA	ALABAMA	AL	2000	ALABAMA	100.00	1	00	ALABAMA
ALABAMA	ALABAMA	AL	2001	ALABAMA	100.00	1	00	ALABAMA
ALABAMA	ALABAMA	AL	2002	ALABAMA	100.00	1	00	ALABAMA
ALABAMA	ALABAMA	AL	2003	ALABAMA	100.00	1	00	ALABAMA
ALABAMA	ALABAMA	AL	2004	ALABAMA	100.00	1	00	ALABAMA
ALABAMA	ALABAMA	AL	2005	ALABAMA	100.00	1	00	ALABAMA
ALABAMA	ALABAMA	AL	2006	ALABAMA	100.00	1	00	ALABAMA
ALABAMA	ALABAMA	AL	2007	ALABAMA	100.00	1	00	ALABAMA
ALABAMA	ALABAMA	AL	2008	ALABAMA	100.00	1	00	ALABAMA
ALABAMA	ALABAMA	AL	2009	ALABAMA	100.00	1	00	ALABAMA
ALABAMA	ALABAMA	AL	2010	ALABAMA	100.00	1	00	ALABAMA
ALABAMA	ALABAMA	AL	2011	ALABAMA	100.00	1	00	ALABAMA
ALABAMA	ALABAMA	AL	2012	ALABAMA	100.00	1	00	ALABAMA
ALABAMA	ALABAMA	AL	2013	ALABAMA	100.00	1	00	ALABAMA
ALABAMA	ALABAMA	AL	2014	ALABAMA	100.00	1	00	ALABAMA
ALABAMA	ALABAMA	AL	2015	ALABAMA	100.00	1	00	ALABAMA
ALABAMA	ALABAMA	AL	2016	ALABAMA	100.00	1	00	ALABAMA
ALABAMA	ALABAMA	AL	2017	ALABAMA	100.00	1	00	ALABAMA
ALABAMA	ALABAMA	AL	2018	ALABAMA	100.00	1	00	ALABAMA
ALABAMA	ALABAMA	AL	2019	ALABAMA	100.00	1	00	ALABAMA
ALABAMA	ALABAMA	AL	2020	ALABAMA	100.00	1	00	ALABAMA

Table with columns labeled with letters (A through Z) and rows of data. The table contains a large volume of alphanumeric information, possibly a directory or a data sheet. The text is oriented vertically in the image.

City	State	Year	Population	Area (sq. mi.)	Density	Population Density	Population Change	Population Change (%)	Population Change (1980-2000)	Population Change (%) (1980-2000)	Population Change (1990-2000)	Population Change (%) (1990-2000)	Population Change (2000-2010)	Population Change (%) (2000-2010)	Population Change (2010-2020)	Population Change (%) (2010-2020)	Population Change (2020-2030)	Population Change (%) (2020-2030)	Population Change (2030-2040)	Population Change (%) (2030-2040)	Population Change (2040-2050)	Population Change (%) (2040-2050)
Albany	NY	2000	200,000	100	2,000	200	100	50	50	25	25	12.5	12.5	6.25	6.25	3.125	3.125	1.5625	1.5625	0.78125	0.78125	
Albany	NY	2010	210,000	105	1,990	200	110	55	55	27.5	27.5	13.75	13.75	6.875	6.875	3.4375	3.4375	1.71875	1.71875	0.859375	0.859375	
Albany	NY	2020	220,000	110	1,990	200	120	60	60	30	30	15	15	7.5	7.5	3.75	3.75	1.875	1.875	0.9375	0.9375	
Albany	NY	2030	230,000	115	1,990	200	130	65	65	32.5	32.5	16.25	16.25	8.125	8.125	4.0625	4.0625	2.03125	2.03125	1.01875	1.01875	
Albany	NY	2040	240,000	120	1,990	200	140	70	70	35	35	17.5	17.5	8.75	8.75	4.375	4.375	2.1875	2.1875	1.09375	1.09375	
Albany	NY	2050	250,000	125	1,990	200	150	75	75	37.5	37.5	18.75	18.75	9.375	9.375	4.6875	4.6875	2.34375	2.34375	1.16875	1.16875	

A large table with columns labeled A through Z, containing various alphanumeric codes and text. The table is oriented vertically on the page.

A comprehensive table with multiple columns containing data. The columns are labeled with letters and numbers. The leftmost column contains state names and abbreviations. The top row contains column labels: A, B, C, D, E, F, G, H, I, J, K, L, M, N, O, P, Q, R, S, T, U, V, W, X, Y, Z, AA, AB, AC, AD, AE, AF, AG, AH, AI, AJ, AK, AL, AM, AN, AO, AP, AQ, AR, AS, AT, AU, AV, AW, AX, AY, AZ, BA, BB, BC, BD, BE, BF, BG, BH, BI, BJ, BK, BL, BM, BN, BO, BP, BQ, BR, BS, BT, BU, BV, BW, BX, BY, BZ, CA, CB, CC, CD, CE, CF, CG, CH, CI, CJ, CK, CL, CM, CN, CO, CP, CQ, CR, CS, CT, CU, CV, CW, CX, CY, CZ, DA, DB, DC, DD, DE, DF, DG, DH, DI, DJ, DK, DL, DM, DN, DO, DP, DQ, DR, DS, DT, DU, DV, DW, DX, DY, DZ, EA, EB, EC, ED, EE, EF, EG, EH, EI, EJ, EK, EL, EM, EN, EO, EP, EQ, ER, ES, ET, EU, EV, EW, EX, EY, EZ, FA, FB, FC, FD, FE, FF, FG, FH, FI, FJ, FK, FL, FM, FN, FO, FP, FQ, FR, FS, FT, FU, FV, FW, FX, FY, FZ, GA, GB, GC, GD, GE, GF, GG, GH, GI, GJ, GK, GL, GM, GN, GO, GP, GQ, GR, GS, GT, GU, GV, GW, GX, GY, GZ, HA, HB, HC, HD, HE, HF, HG, HH, HI, HJ, HK, HL, HM, HN, HO, HP, HQ, HR, HS, HT, HU, HV, HW, HX, HY, HZ, IA, IB, IC, ID, IE, IF, IG, IH, II, IJ, IK, IL, IM, IN, IO, IP, IQ, IR, IS, IT, IU, IV, IW, IX, IY, IZ, JA, JB, JC, JD, JE, JF, JG, JH, JI, JJ, JK, JL, JM, JN, JO, JP, JQ, JR, JS, JT, JU, JV, JW, JX, JY, JZ, KA, KB, KC, KD, KE, KF, KG, KH, KI, KJ, KK, KL, KM, KN, KO, KP, KQ, KR, KS, KT, KU, KV, KW, KX, KY, KZ, LA, LB, LC, LD, LE, LF, LG, LH, LI, LJ, LK, LL, LM, LN, LO, LP, LQ, LR, LS, LT, LU, LV, LW, LX, LY, LZ, MA, MB, MC, MD, ME, MF, MG, MH, MI, MJ, MK, ML, MM, MN, MO, MP, MQ, MR, MS, MT, MU, MV, MW, MX, MY, MZ, NA, NB, NC, ND, NE, NF, NG, NH, NI, NJ, NK, NL, NM, NN, NO, NP, NQ, NR, NS, NT, NU, NV, NW, NX, NY, NZ, OA, OB, OC, OD, OE, OF, OG, OH, OI, OJ, OK, OL, OM, ON, OO, OP, OQ, OR, OS, OT, OU, OV, OW, OX, OY, OZ, PA, PB, PC, PD, PE, PF, PG, PH, PI, PJ, PK, PL, PM, PN, PO, PP, PQ, PR, PS, PT, PU, PV, PW, PX, PY, PZ, QA, QB, QC, QD, QE, QF, QG, QH, QI, QJ, QK, QL, QM, QN, QO, QP, QQ, QR, QS, QT, QU, QV, QW, QX, QY, QZ, RA, RB, RC, RD, RE, RF, RG, RH, RI, RJ, RK, RL, RM, RN, RO, RP, RQ, RR, RS, RT, RU, RV, RW, RX, RY, RZ, SA, SB, SC, SD, SE, SF, SG, SH, SI, SJ, SK, SL, SM, SN, SO, SP, SQ, SR, SS, ST, SU, SV, SW, SX, SY, SZ, TA, TB, TC, TD, TE, TF, TG, TH, TI, TJ, TK, TL, TM, TN, TO, TP, TQ, TR, TS, TT, TU, TV, TW, TX, TY, TZ, UA, UB, UC, UD, UE, UF, UG, UH, UI, UJ, UK, UL, UM, UN, UO, UP, UQ, UR, US, UT, UU, UV, UW, UX, UY, UZ, VA, VB, VC, VD, VE, VF, VG, VH, VI, VJ, VK, VL, VM, VN, VO, VP, VQ, VR, VS, VT, VU, VV, VW, VX, VY, VZ, WA, WB, WC, WD, WE, WF, WG, WH, WI, WJ, WK, WL, WM, WN, WO, WP, WQ, WR, WS, WT, WU, WV, WW, WX, WY, WZ, XA, XB, XC, XD, XE, XF, XG, XH, XI, XJ, XK, XL, XM, XN, XO, XP, XQ, XR, XS, XT, XU, XV, XW, XX, XY, XZ, YA, YB, YC, YD, YE, YF, YG, YH, YI, YJ, YK, YL, YM, YN, YO, YP, YQ, YR, YS, YT, YU, YV, YW, YX, YY, YZ, ZA, ZB, ZC, ZD, ZE, ZF, ZG, ZH, ZI, ZJ, ZK, ZL, ZM, ZN, ZO, ZP, ZQ, ZR, ZS, ZT, ZU, ZV, ZW, ZX, ZY, ZZ.

Table with columns: A, B, C, D, E, F, G, H, I, J, K, L, M, N, O, P, Q, R, S, T, U, V, W, X, Y, Z, AA, AB, AC, AD, AE, AF, AG, AH, AI, AJ, AK, AL, AM, AN, AO, AP, AQ, AR, AS, AT, AU, AV, AW, AX, AY, AZ, BA, BB, BC, BD, BE, BF, BG, BH, BI, BJ, BK, BL, BM, BN, BO, BP, BQ, BR, BS, BT, BU, BV, BW, BX, BY, BZ, CA, CB, CC, CD, CE, CF, CG, CH, CI, CJ, CK, CL, CM, CN, CO, CP, CQ, CR, CS, CT, CU, CV, CW, CX, CY, CZ, DA, DB, DC, DD, DE, DF, DG, DH, DI, DJ, DK, DL, DM, DN, DO, DP, DQ, DR, DS, DT, DU, DV, DW, DX, DY, DZ, EA, EB, EC, ED, EE, EF, EG, EH, EI, EJ, EK, EL, EM, EN, EO, EP, EQ, ER, ES, ET, EU, EV, EW, EX, EY, EZ, FA, FB, FC, FD, FE, FF, FG, FH, FI, FJ, FK, FL, FM, FN, FO, FP, FQ, FR, FS, FT, FU, FV, FW, FX, FY, FZ, GA, GB, GC, GD, GE, GF, GG, GH, GI, GJ, GK, GL, GM, GN, GO, GP, GQ, GR, GS, GT, GU, GV, GW, GX, GY, GZ, HA, HB, HC, HD, HE, HF, HG, HH, HI, HJ, HK, HL, HM, HN, HO, HP, HQ, HR, HS, HT, HU, HV, HW, HX, HY, HZ, IA, IB, IC, ID, IE, IF, IG, IH, II, IJ, IK, IL, IM, IN, IO, IP, IQ, IR, IS, IT, IU, IV, IW, IX, IY, IZ, JA, JB, JC, JD, JE, JF, JG, JH, JI, JJ, JK, JL, JM, JN, JO, JP, JQ, JR, JS, JT, JU, JV, JW, JX, JY, JZ, KA, KB, KC, KD, KE, KF, KG, KH, KI, KJ, KK, KL, KM, KN, KO, KP, KQ, KR, KS, KT, KU, KV, KW, KX, KY, KZ, LA, LB, LC, LD, LE, LF, LG, LH, LI, LJ, LK, LL, LM, LN, LO, LP, LQ, LR, LS, LT, LU, LV, LW, LX, LY, LZ, MA, MB, MC, MD, ME, MF, MG, MH, MI, MJ, MK, ML, MN, MO, MP, MQ, MR, MS, MT, MU, MV, MW, MX, MY, MZ, NA, NB, NC, ND, NE, NF, NG, NH, NI, NJ, NK, NL, NM, NO, NP, NQ, NR, NS, NT, NU, NV, NW, NX, NY, NZ, OA, OB, OC, OD, OE, OF, OG, OH, OI, OJ, OK, OL, OM, ON, OO, OP, OQ, OR, OS, OT, OU, OV, OW, OX, OY, OZ, PA, PB, PC, PD, PE, PF, PG, PH, PI, PJ, PK, PL, PM, PN, PO, PP, PQ, PR, PS, PT, PU, PV, PW, PX, PY, PZ, QA, QB, QC, QD, QE, QF, QG, QH, QI, QJ, QK, QL, QM, QN, QO, QP, QQ, QR, QS, QT, QU, QV, QW, QX, QY, QZ, RA, RB, RC, RD, RE, RF, RG, RH, RI, RJ, RK, RL, RM, RN, RO, RP, RQ, RR, RS, RT, RU, RV, RW, RX, RY, RZ, SA, SB, SC, SD, SE, SF, SG, SH, SI, SJ, SK, SL, SM, SN, SO, SP, SQ, SR, SS, ST, SU, SV, SW, SX, SY, SZ, TA, TB, TC, TD, TE, TF, TG, TH, TI, TJ, TK, TL, TM, TN, TO, TP, TQ, TR, TS, TT, TU, TV, TW, TX, TY, TZ, UA, UB, UC, UD, UE, UF, UG, UH, UI, UJ, UK, UL, UM, UN, UO, UP, UQ, UR, US, UT, UU, UV, UW, UX, UY, UZ, VA, VB, VC, VD, VE, VF, VG, VH, VI, VJ, VK, VL, VM, VN, VO, VP, VQ, VR, VS, VT, VU, VV, VW, VX, VY, VZ, WA, WB, WC, WD, WE, WF, WG, WH, WI, WJ, WK, WL, WM, WN, WO, WP, WQ, WR, WS, WT, WU, WV, WW, WX, WY, WZ, XA, XB, XC, XD, XE, XF, XG, XH, XI, XJ, XK, XL, XM, XN, XO, XP, XQ, XR, XS, XT, XU, XV, XW, XX, XY, XZ, YA, YB, YC, YD, YE, YF, YG, YH, YI, YJ, YK, YL, YM, YN, YO, YP, YQ, YR, YS, YT, YU, YV, YW, YX, YZ, ZA, ZB, ZC, ZD, ZE, ZF, ZG, ZH, ZI, ZJ, ZK, ZL, ZM, ZN, ZO, ZP, ZQ, ZR, ZS, ZT, ZU, ZV, ZW, ZX, ZY, ZZ.

STATION	DATE	TIME	TO	FROM	TYPE	STATUS	NO.	CLASS	RATE	FARE	TAX	TOTAL	REMARKS
ALBANY	12/31/1954	11:50 PM	BOSTON	ALBANY	NY	F	1234	Y	15.00	1.00	0.00	16.00	
BOSTON	12/31/1954	11:50 PM	ALBANY	BOSTON	NY	F	1234	Y	15.00	1.00	0.00	16.00	
ALBANY	12/31/1954	11:50 PM	BOSTON	ALBANY	NY	F	1234	Y	15.00	1.00	0.00	16.00	
BOSTON	12/31/1954	11:50 PM	ALBANY	BOSTON	NY	F	1234	Y	15.00	1.00	0.00	16.00	
ALBANY	12/31/1954	11:50 PM	BOSTON	ALBANY	NY	F	1234	Y	15.00	1.00	0.00	16.00	
BOSTON	12/31/1954	11:50 PM	ALBANY	BOSTON	NY	F	1234	Y	15.00	1.00	0.00	16.00	

NAME	ADDRESS	CITY	STATE	ZIP	TELEPHONE	AREA	TYPE	STATUS	DATE
ALBERTSON	100 W. 10th St.	Bismarck	ND	58102	735-4411	Alb	SA	CO	9/1
ALBERTSON	1100 14th St. NE	Bismarck	ND	58105	735-4411	Alb	SA	CO	9/1
ALBERTSON	1500 14th St. NE	Bismarck	ND	58105	735-4411	Alb	SA	CO	9/1
ALBERTSON	2000 14th St. NE	Bismarck	ND	58105	735-4411	Alb	SA	CO	9/1
ALBERTSON	3000 14th St. NE	Bismarck	ND	58105	735-4411	Alb	SA	CO	9/1
ALBERTSON	4000 14th St. NE	Bismarck	ND	58105	735-4411	Alb	SA	CO	9/1
ALBERTSON	5000 14th St. NE	Bismarck	ND	58105	735-4411	Alb	SA	CO	9/1
ALBERTSON	6000 14th St. NE	Bismarck	ND	58105	735-4411	Alb	SA	CO	9/1
ALBERTSON	7000 14th St. NE	Bismarck	ND	58105	735-4411	Alb	SA	CO	9/1
ALBERTSON	8000 14th St. NE	Bismarck	ND	58105	735-4411	Alb	SA	CO	9/1
ALBERTSON	9000 14th St. NE	Bismarck	ND	58105	735-4411	Alb	SA	CO	9/1
ALBERTSON	10000 14th St. NE	Bismarck	ND	58105	735-4411	Alb	SA	CO	9/1

A comprehensive data table with columns labeled A through Z. It contains various alphanumeric codes, dates, and numerical values for numerous entries, likely representing a directory or a record list.

Table with 100 columns (A-J) and 100 rows. Columns include geographic coordinates (Latitude, Longitude, etc.), elevation, and various alphanumeric codes. The table appears to be a technical or surveying data log. Due to the density and small font of the data, the specific values within the cells are not legible.

COUNTY		NAME	DATE	TIME	TYPE	STATUS	OFFICE	ADDRESS	CITY	STATE	ZIP	PHONE	TELETYPE	RADIO	TELEVISION	REMARKS
01	01	ADAMS	11-15-68	11:30	REG	REG	ADAMS COUNTY	1100 W. MAIN	ADAMS	CO	80401	747-1111	747-1111	747-1111		
02	02	AGUIRRE	11-15-68	11:30	REG	REG	AGUIRRE COUNTY	1100 W. MAIN	AGUIRRE	CO	80401	747-1111	747-1111	747-1111		
03	03	ALBUQUERQUE	11-15-68	11:30	REG	REG	ALBUQUERQUE COUNTY	1100 W. MAIN	ALBUQUERQUE	CO	80401	747-1111	747-1111	747-1111		
04	04	ANCONA	11-15-68	11:30	REG	REG	ANCONA COUNTY	1100 W. MAIN	ANCONA	CO	80401	747-1111	747-1111	747-1111		
05	05	ARMER	11-15-68	11:30	REG	REG	ARMER COUNTY	1100 W. MAIN	ARMER	CO	80401	747-1111	747-1111	747-1111		
06	06	ARTIMES	11-15-68	11:30	REG	REG	ARTIMES COUNTY	1100 W. MAIN	ARTIMES	CO	80401	747-1111	747-1111	747-1111		
07	07	ASHTON	11-15-68	11:30	REG	REG	ASHTON COUNTY	1100 W. MAIN	ASHTON	CO	80401	747-1111	747-1111	747-1111		
08	08	AULTON	11-15-68	11:30	REG	REG	AULTON COUNTY	1100 W. MAIN	AULTON	CO	80401	747-1111	747-1111	747-1111		
09	09	AVON	11-15-68	11:30	REG	REG	AVON COUNTY	1100 W. MAIN	AVON	CO	80401	747-1111	747-1111	747-1111		
10	10	BAKER	11-15-68	11:30	REG	REG	BAKER COUNTY	1100 W. MAIN	BAKER	CO	80401	747-1111	747-1111	747-1111		
11	11	BAIRD	11-15-68	11:30	REG	REG	BAIRD COUNTY	1100 W. MAIN	BAIRD	CO	80401	747-1111	747-1111	747-1111		
12	12	BARRETT	11-15-68	11:30	REG	REG	BARRETT COUNTY	1100 W. MAIN	BARRETT	CO	80401	747-1111	747-1111	747-1111		
13	13	BARTON	11-15-68	11:30	REG	REG	BARTON COUNTY	1100 W. MAIN	BARTON	CO	80401	747-1111	747-1111	747-1111		
14	14	BEATTY	11-15-68	11:30	REG	REG	BEATTY COUNTY	1100 W. MAIN	BEATTY	CO	80401	747-1111	747-1111	747-1111		
15	15	BECK	11-15-68	11:30	REG	REG	BECK COUNTY	1100 W. MAIN	BECK	CO	80401	747-1111	747-1111	747-1111		
16	16	BECKWITH	11-15-68	11:30	REG	REG	BECKWITH COUNTY	1100 W. MAIN	BECKWITH	CO	80401	747-1111	747-1111	747-1111		
17	17	BELLEVILLE	11-15-68	11:30	REG	REG	BELLEVILLE COUNTY	1100 W. MAIN	BELLEVILLE	CO	80401	747-1111	747-1111	747-1111		
18	18	BELLEVILLE	11-15-68	11:30	REG	REG	BELLEVILLE COUNTY	1100 W. MAIN	BELLEVILLE	CO	80401	747-1111	747-1111	747-1111		
19	19	BELLEVILLE	11-15-68	11:30	REG	REG	BELLEVILLE COUNTY	1100 W. MAIN	BELLEVILLE	CO	80401	747-1111	747-1111	747-1111		
20	20	BELLEVILLE	11-15-68	11:30	REG	REG	BELLEVILLE COUNTY	1100 W. MAIN	BELLEVILLE	CO	80401	747-1111	747-1111	747-1111		

Table with multiple columns including names, addresses, phone numbers, and other contact information. The table is organized into a grid with rows and columns labeled with letters and numbers. The content is dense and repetitive, typical of a directory listing.

ALPHA	BETA	GAMMA	DELTA	EPSILON	ZETA	ETA	THETA	IOTA	KAPPA	LAMDA	MU	NU	Xi	Omicron	Pi	RHO	SIGMA	TAU	Upsilon	PHI	CHI	PSI	OMEGA	Other	
AA	BB	CC	DD	EE	FF	GG	HH	II	JJ	KK	LL	MM	NN	OO	PP	QQ	RR	SS	TT	UU	VV	WW	XX	YY	ZZ
AAA	BBB	CCC	DDD	EEE	FFF	GGG	HHH	III	JJJ	KKK	LLL	MMM	NNN	OOO	PPP	QQQ	RRR	SSS	TTT	UUU	VVV	WWW	XXX	YYY	ZZZ

Table with multiple columns (A-Z) listing names, addresses, and various numerical data points. The columns are labeled with letters and numbers, including 'A' through 'Z' and various digits. The table contains a dense grid of text and numbers, likely representing a directory or a statistical dataset.

Agency	Contract No.	Fiscal Year													Total		
		1960	1961	1962	1963	1964	1965	1966	1967	1968	1969	1970	1971				
AGENCY: A. H. H. H. H.	CONTRACT: 123456	10	10	10	10	10	10	10	10	10	10	10	10	10	10	10	10

STATION	CLASS	NO.	DATE	TIME	DAY	MONTH	YEAR	TYPE	STATUS	REMARKS
ALBANY	CO	101	1952	12	15	12	15	10	10	...
ALBANY	CO	102	1952	12	15	12	15	10	10	...
ALBANY	CO	103	1952	12	15	12	15	10	10	...
ALBANY	CO	104	1952	12	15	12	15	10	10	...
ALBANY	CO	105	1952	12	15	12	15	10	10	...
ALBANY	CO	106	1952	12	15	12	15	10	10	...
ALBANY	CO	107	1952	12	15	12	15	10	10	...
ALBANY	CO	108	1952	12	15	12	15	10	10	...
ALBANY	CO	109	1952	12	15	12	15	10	10	...
ALBANY	CO	110	1952	12	15	12	15	10	10	...
ALBANY	CO	111	1952	12	15	12	15	10	10	...
ALBANY	CO	112	1952	12	15	12	15	10	10	...
ALBANY	CO	113	1952	12	15	12	15	10	10	...
ALBANY	CO	114	1952	12	15	12	15	10	10	...
ALBANY	CO	115	1952	12	15	12	15	10	10	...
ALBANY	CO	116	1952	12	15	12	15	10	10	...
ALBANY	CO	117	1952	12	15	12	15	10	10	...
ALBANY	CO	118	1952	12	15	12	15	10	10	...
ALBANY	CO	119	1952	12	15	12	15	10	10	...
ALBANY	CO	120	1952	12	15	12	15	10	10	...

Table with columns labeled A through Z and rows of numerical data. The table contains a dense grid of numbers, likely representing a dataset or statistical results. The columns are labeled with letters A through Z, and the rows are numbered 1 through 52. The data values are mostly integers, with some floating-point numbers. The table is oriented vertically on the page.

100	101	102	103	104	105	106	107	108	109	110	111	112	113	114	115	116	117	118	119	120	121	122	123	124	125	126	127	128	129	130	131	132	133	134	135	136	137	138	139	140	141	142	143	144	145	146	147	148	149	150	151	152	153	154	155	156	157	158	159	160	161	162	163	164	165	166	167	168	169	170	171	172	173	174	175	176	177	178	179	180	181	182	183	184	185	186	187	188	189	190	191	192	193	194	195	196	197	198	199	200
0000	0001	0002	0003	0004	0005	0006	0007	0008	0009	0010	0011	0012	0013	0014	0015	0016	0017	0018	0019	0020	0021	0022	0023	0024	0025	0026	0027	0028	0029	0030	0031	0032	0033	0034	0035	0036	0037	0038	0039	0040	0041	0042	0043	0044	0045	0046	0047	0048	0049	0050	0051	0052	0053	0054	0055	0056	0057	0058	0059	0060	0061	0062	0063	0064	0065	0066	0067	0068	0069	0070	0071	0072	0073	0074	0075	0076	0077	0078	0079	0080	0081	0082	0083	0084	0085	0086	0087	0088	0089	0090	0091	0092	0093	0094	0095	0096	0097	0098	0099	
0000	0001	0002	0003	0004	0005	0006	0007	0008	0009	0010	0011	0012	0013	0014	0015	0016	0017	0018	0019	0020	0021	0022	0023	0024	0025	0026	0027	0028	0029	0030	0031	0032	0033	0034	0035	0036	0037	0038	0039	0040	0041	0042	0043	0044	0045	0046	0047	0048	0049	0050	0051	0052	0053	0054	0055	0056	0057	0058	0059	0060	0061	0062	0063	0064	0065	0066	0067	0068	0069	0070	0071	0072	0073	0074	0075	0076	0077	0078	0079	0080	0081	0082	0083	0084	0085	0086	0087	0088	0089	0090	0091	0092	0093	0094	0095	0096	0097	0098	0099	

1	2	3	4	5	6	7	8	9	10	11	12	13	14	15	16	17	18	19	20	21	22	23	24	25	26	27	28	29	30	31	32	33	34	35	36	37	38	39	40	41	42	43	44	45	46	47	48	49	50	51	52	53	54	55	56	57	58	59	60	61	62	63	64	65	66	67	68	69	70	71	72	73	74	75	76	77	78	79	80	81	82	83	84	85	86	87	88	89	90	91	92	93	94	95	96	97	98	99	100
1	2	3	4	5	6	7	8	9	10	11	12	13	14	15	16	17	18	19	20	21	22	23	24	25	26	27	28	29	30	31	32	33	34	35	36	37	38	39	40	41	42	43	44	45	46	47	48	49	50	51	52	53	54	55	56	57	58	59	60	61	62	63	64	65	66	67	68	69	70	71	72	73	74	75	76	77	78	79	80	81	82	83	84	85	86	87	88	89	90	91	92	93	94	95	96	97	98	99	100

100	101	102	103	104	105	106	107	108	109	110	111	112	113	114	115	116	117	118	119	120	121	122	123	124	125	126	127	128	129	130	131	132	133	134	135	136	137	138	139	140	141	142	143	144	145	146	147	148	149	150	151	152	153	154	155	156	157	158	159	160	161	162	163	164	165	166	167	168	169	170	171	172	173	174	175	176	177	178	179	180	181	182	183	184	185	186	187	188	189	190	191	192	193	194	195	196	197	198	199	200
100	101	102	103	104	105	106	107	108	109	110	111	112	113	114	115	116	117	118	119	120	121	122	123	124	125	126	127	128	129	130	131	132	133	134	135	136	137	138	139	140	141	142	143	144	145	146	147	148	149	150	151	152	153	154	155	156	157	158	159	160	161	162	163	164	165	166	167	168	169	170	171	172	173	174	175	176	177	178	179	180	181	182	183	184	185	186	187	188	189	190	191	192	193	194	195	196	197	198	199	200

1	2	3	4	5	6	7	8	9	10	11	12	13	14	15	16	17	18	19	20	21	22	23	24	25	26	27	28	29	30	31	32	33	34	35	36	37	38	39	40	41	42	43	44	45	46	47	48	49	50	51	52	53	54	55	56	57	58	59	60	61	62	63	64	65	66	67	68	69	70	71	72	73	74	75	76	77	78	79	80	81	82	83	84	85	86	87	88	89	90	91	92	93	94	95	96	97	98	99	100	
0000	0001	0002	0003	0004	0005	0006	0007	0008	0009	0010	0011	0012	0013	0014	0015	0016	0017	0018	0019	0020	0021	0022	0023	0024	0025	0026	0027	0028	0029	0030	0031	0032	0033	0034	0035	0036	0037	0038	0039	0040	0041	0042	0043	0044	0045	0046	0047	0048	0049	0050	0051	0052	0053	0054	0055	0056	0057	0058	0059	0060	0061	0062	0063	0064	0065	0066	0067	0068	0069	0070	0071	0072	0073	0074	0075	0076	0077	0078	0079	0080	0081	0082	0083	0084	0085	0086	0087	0088	0089	0090	0091	0092	0093	0094	0095	0096	0097	0098	0099	0100

1	2	3	4	5	6	7	8	9	10	11	12	13	14	15	16	17	18	19	20	21	22	23	24	25	26	27	28	29	30	31	32	33	34	35	36	37	38	39	40	41	42	43	44	45	46	47	48	49	50	51	52	53	54	55	56	57	58	59	60	61	62	63	64	65	66	67	68	69	70	71	72	73	74	75	76	77	78	79	80	81	82	83	84	85	86	87	88	89	90	91	92	93	94	95	96	97	98	99	100
1	2	3	4	5	6	7	8	9	10	11	12	13	14	15	16	17	18	19	20	21	22	23	24	25	26	27	28	29	30	31	32	33	34	35	36	37	38	39	40	41	42	43	44	45	46	47	48	49	50	51	52	53	54	55	56	57	58	59	60	61	62	63	64	65	66	67	68	69	70	71	72	73	74	75	76	77	78	79	80	81	82	83	84	85	86	87	88	89	90	91	92	93	94	95	96	97	98	99	100

