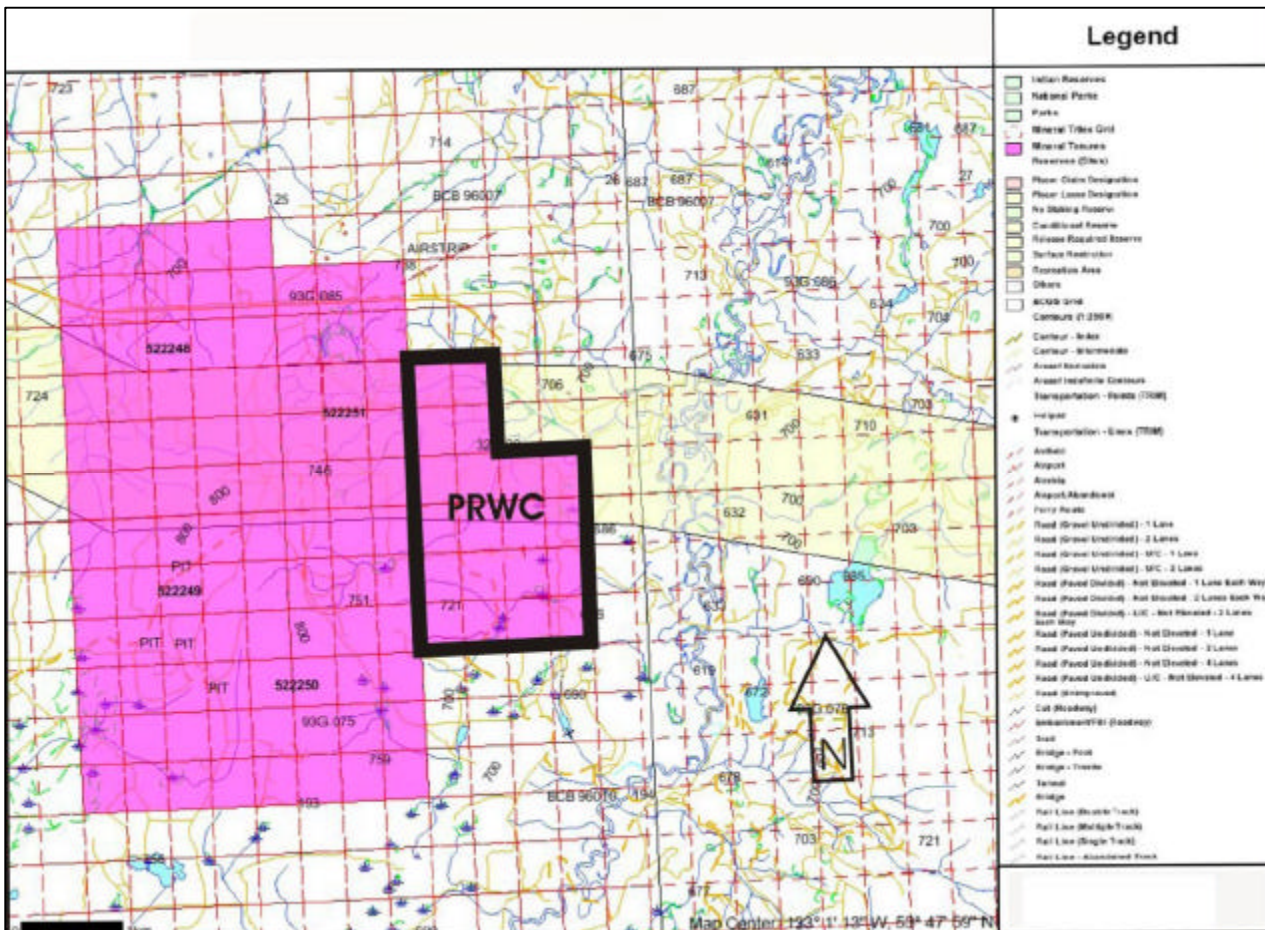


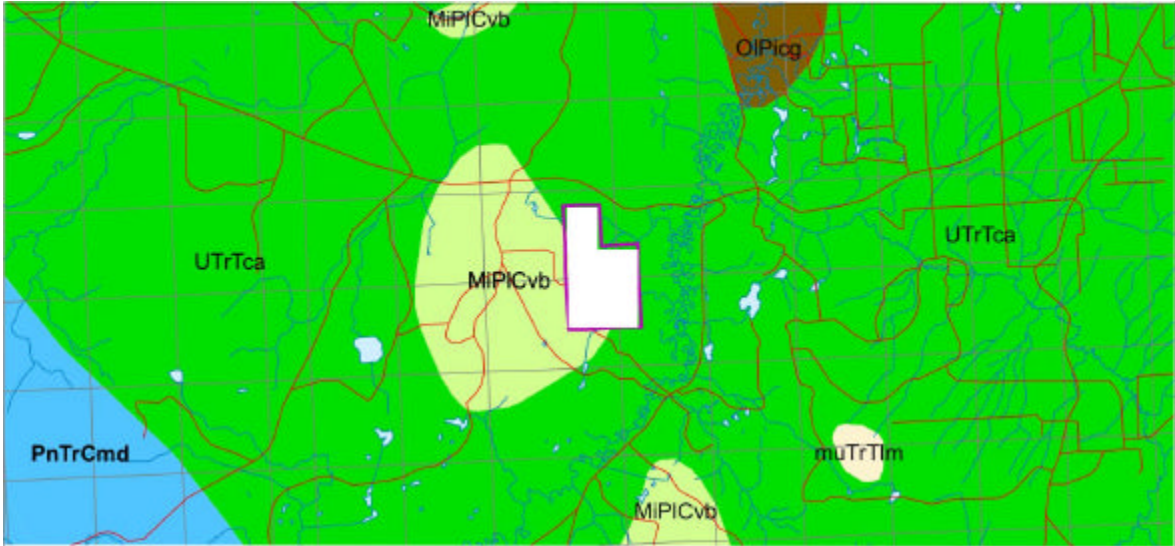
PRWC Mineral Claim



Legend

- Indian Reserves
- National Parks
- Parks
- Mineral Title Grid
- Mineral Tenures
- Reservoir (Black)
- River Class Designation
- River Lanes Designation
- No Shading Feature
- Conditional Reserve
- Reserve Road/Trail Status
- Surface Restriction
- Transition Area
- Others
- BCMB Area
- Contour - 125M
- Contour - 10m
- Contour - Intermediate
- Aerial Boundary
- Aerial Inset Contour
- Transportation - Roads (TDR)
- Highway
- Transportation - Other (TDR)
- Airport
- Airport
- Airport
- Airport/Abandoned
- Ferry Route
- Road (Green Unimproved) - 1 Lane
- Road (Green Unimproved) - 2 Lanes
- Road (Green Unimproved) - 3 Lane
- Road (Green Unimproved) - 4 Lane
- Road (Paved Unimproved) - Not Shaded - 1 Lane Both Way
- Road (Paved Unimproved) - Not Shaded - 2 Lanes Both Way
- Road (Paved Unimproved) - Not Shaded - 2 Lanes Both Way
- Road (Paved Unimproved) - Not Shaded - 1 Lane
- Road (Paved Unimproved) - Not Shaded - 2 Lanes
- Road (Paved Unimproved) - Not Shaded - 4 Lanes
- Road (Paved Unimproved) - UIC - Not Shaded - 4 Lanes
- Road (Unimproved)
- Cut (Roadway)
- Abandoned/PA (roadway)
- Ditch
- Bridge - Foot
- Bridge - Truss
- Tunnel
- Bridge
- Rail Line (Double Track)
- Rail Line (Single Track)
- Rail Line (Abandoned Track)

Map Center: 123° 11' 12" W, 51° 47' 56" N



GEOLOGY LEGEND

Oligocene-Pliocene

OIPicg Unnamed

Conglomerate, coarse clastic sedimentary rock

Miocene to Pliocene

MiPICvb Chislevin Group

Basaltic volcanic flows

Middle to Upper Triassic

UTrTca Tolia Group

Calcareous volcanic rocks

muTrTlm Tolia Group

Limestone, marble, calcareous sedimentary rock

Pennsylvanian to Triassic

PnTrCmd Cache Creek Complex

Mudstone, laminate fine clastic sedimentary rocks



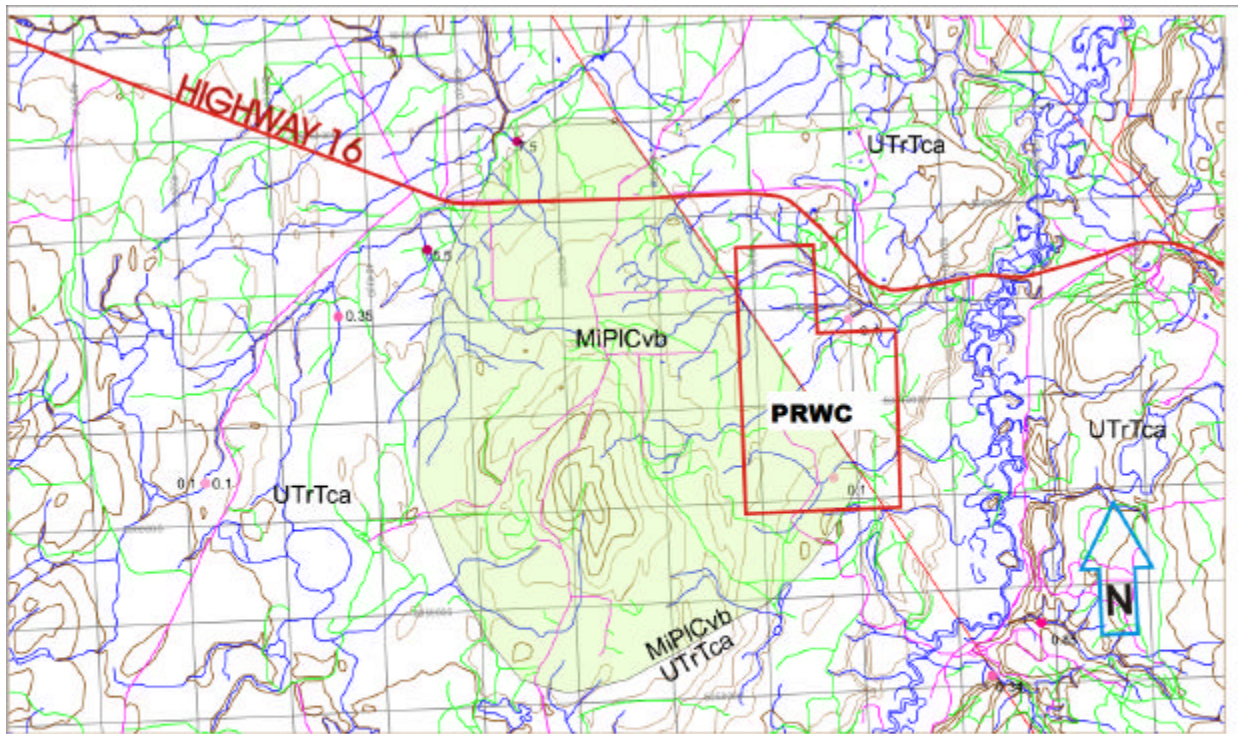
Roads

Streams

PRWC Mineral Claim



PRWC MINERAL CLAIM
REGIONAL GEOLOGY



● 0.26 U in Stream Water in ppb

Geology Legend see figure 4

LOCAL GEOLOGY